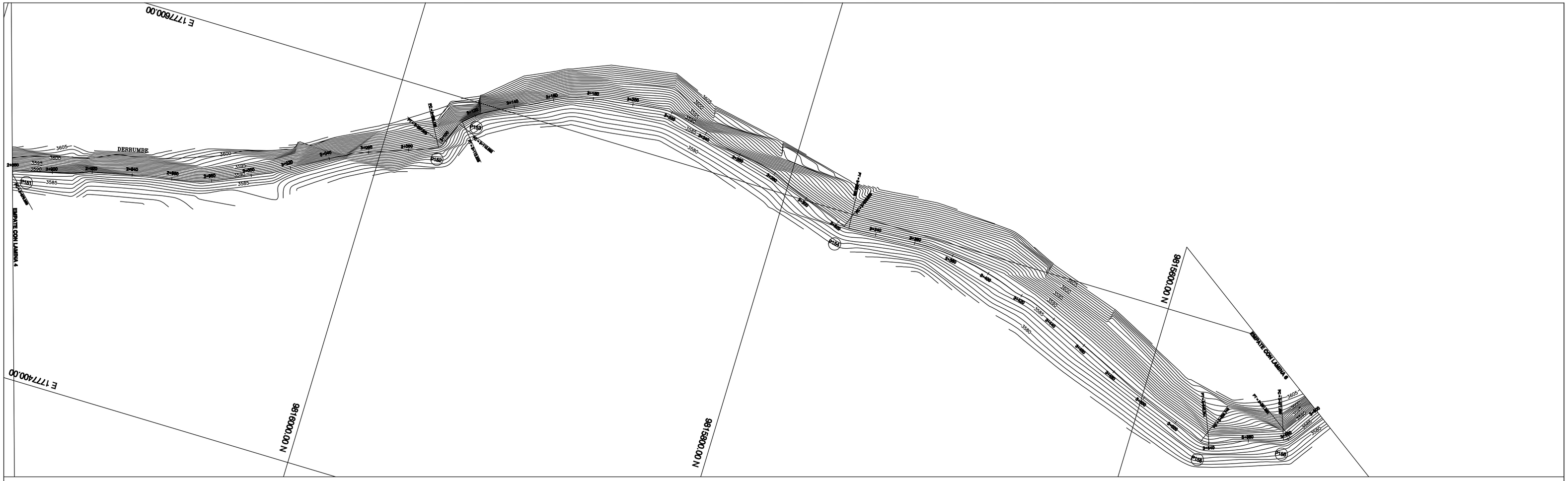

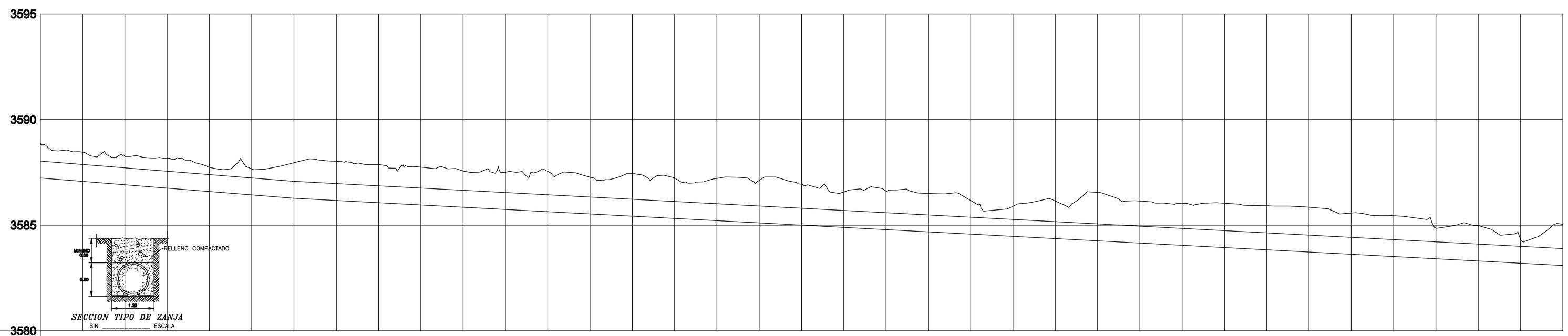

DATOS HIDRAULICOS: Q=1.16 m3/s J=0.0053 V=2.63 m/s TUBERIA PVC DE GRAVEDAD Ø790 mm i=0.0060

COTAS	TERRENO	3598.89	3598.46	3598.29	3598.19	3597.74	3597.86	3597.96	3598.02	3597.88	3597.75	3597.68	3597.60	3597.55	3597.27	3597.44	3597.24	3597.21	3597.12	3596.93	3596.57	3596.61	3596.50	3596.17	3595.90	3596.14	3596.55	3596.14	3596.02	3596.04	3596.02	3596.06	3596.57	3596.46	3594.86	3594.98	3594.92	3596.03
	PROYECTO	3597.24	3597.08	3596.92	3596.76	3596.60	3596.44	3596.28 / 3596.26	3596.17	3596.07	3595.96	3595.88	3595.88	3595.84	3595.54	3595.43	3595.33	3595.22	3595.11	3595.01	3594.90	3594.80	3594.69	3594.58	3594.48	3594.37	3594.27	3594.16	3594.06	3593.95	3593.84	3593.74	3593.63	3593.52	3593.42	3593.31	3593.21	3593.10
CORTE		1.64	1.38	1.36	1.40	1.14	1.22	1.68 / 1.68	1.85	1.79	1.79	1.70	1.70	1.91	1.73	2.01	1.91	1.89	2.01	1.92	1.67	1.81	1.81	1.58	1.42	1.77	2.28	1.98	1.97	2.08	2.08	2.11	1.94	1.93	1.44	1.67	1.11	1.93
DISTANCIA	ACUMULADA	2+880	2+900	2+920	2+940	2+960	2+980	3+000	3+020	3+040	3+060	3+080	3+100	3+120	3+140	3+160	3+180	3+200	3+220	3+240	3+260	3+280	3+300	3+320	3+340	3+360	3+380	3+400	3+420	3+440	3+460	3+480	3+500	3+520	3+540	3+560	3+580	3+600
	PARCIAL	20.0	20.0	20.0	20.0	20.0	20.0	20.0	20.0	20.0	20.0	20.0	20.0	20.0	20.0	20.0	20.0	20.0	20.0	20.0	20.0	20.0	20.0	20.0	20.0	20.0	20.0	20.0	20.0	20.0	20.0	20.0	20.0	20.0	20.0	20.0	20.0	20.0

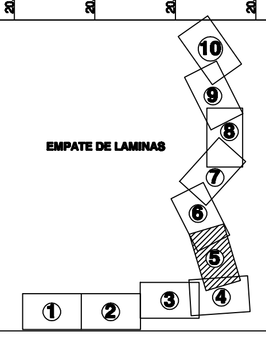

INAR - CODERECH

TRASVASE RIO COLLANES - RIO BLANCO
SISTEMA DE RIEGO QUIMIAG

CONTIENE:
LINEA DE CONDUCCION
ABSCISAS 2+880 A 3+600

FECHA:	ESCALA:	DIBUJO:	PROYECTO:	REVISADO:	APROBADO:	LAMINA:
SEPTIEMBRE/2006	H-1:1000 V-1:100	P . B	ING. NELSON BORJA	ING. N. PATIÑO	ING. WILSON LOPEZ	6 de 18